








Lake Cobbosseecontee


Buoy Symbols

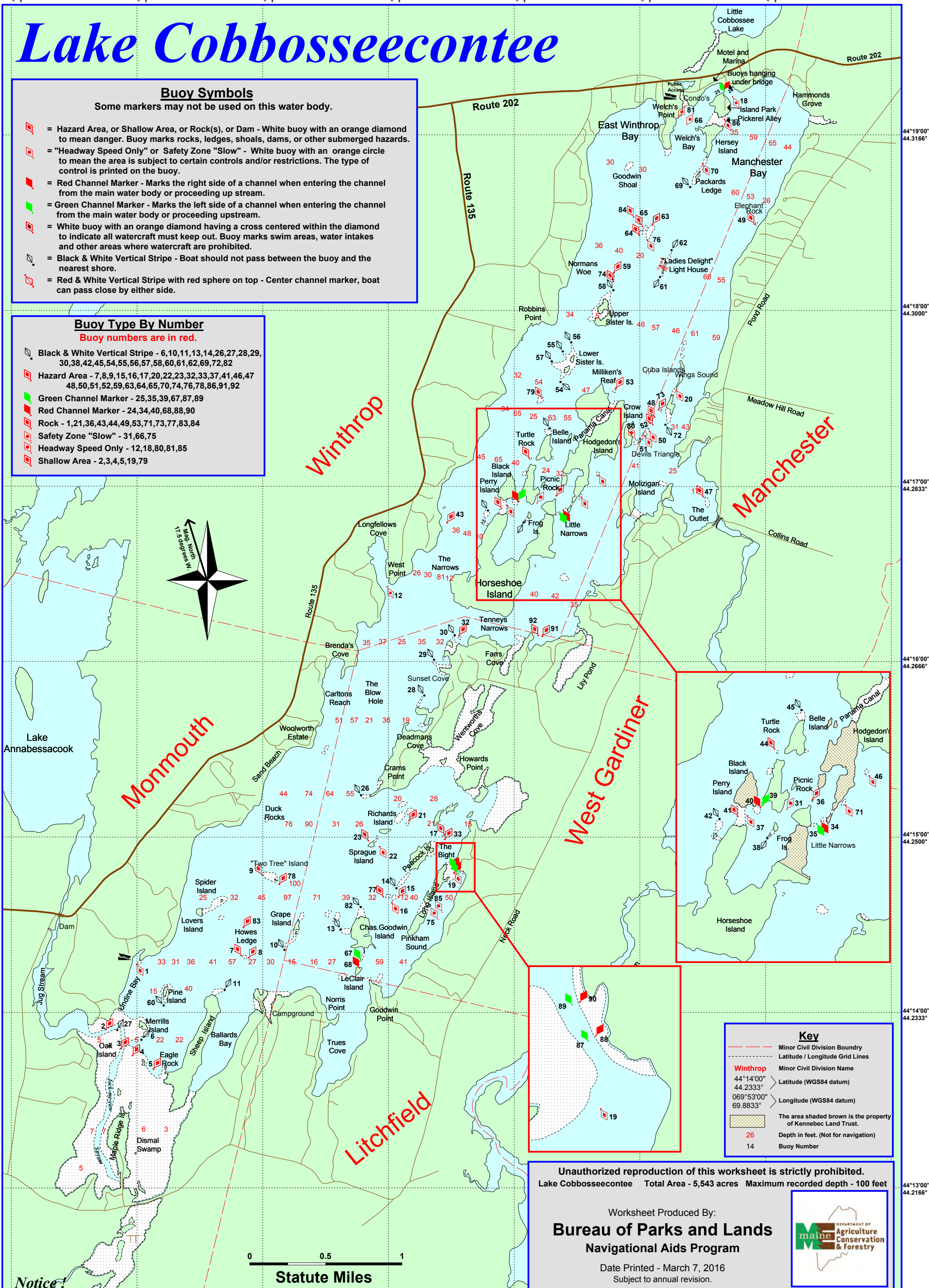
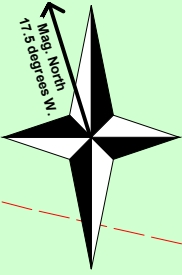
Some markers may not be used on this water body.




-  = Hazard Area, or Shallow Area, or Rock(s), or Dam - White buoy with an orange diamond to mean danger. Buoy marks rocks, ledges, shoals, dams, or other submerged hazards.
-  = "Headway Speed Only" or Safety Zone "Slow" - White buoy with an orange circle to mean the area is subject to certain controls and/or restrictions. The type of control is printed on the buoy.
-  = Red Channel Marker - Marks the right side of a channel when entering the channel from the main water body or proceeding up stream.
-  = Green Channel Marker - Marks the left side of a channel when entering the channel from the main water body or proceeding upstream.
-  = White buoy with an orange diamond having a cross centered within the diamond to indicate all watercraft must keep out. Buoy marks swim areas, water intakes and other areas where watercraft are prohibited.
-  = Black & White Vertical Stripe - Boat should not pass between the buoy and the nearest shore.
-  = Red & White Vertical Stripe with red sphere on top - Center channel marker, boat can pass close by either side.

Buoy Type By Number

Buoy numbers are in red.

-  Black & White Vertical Stripe - 6,10,11,13,14,26,27,28,29,30,38,42,45,54,55,56,57,58,60,61,62,69,72,82
-  Hazard Area - 7,8,9,15,16,17,20,22,23,32,33,37,41,46,47,48,50,51,52,59,63,64,65,70,74,76,78,86,91,92
-  Green Channel Marker - 25,35,39,67,87,89
-  Red Channel Marker - 24,34,40,68,88,90
-  Rock - 1,21,36,43,44,49,53,71,73,77,83,84
-  Safety Zone "Slow" - 31,66,75
-  Headway Speed Only - 12,18,80,81,85
-  Shallow Area - 2,3,4,5,19,79




Key	
	Minor Civil Division Boundary
	Latitude / Longitude Grid Lines
Winthrop	Minor Civil Division Name
44°14'00"	Latitude (WGS84 datum)
44.2333°	Latitude (WGS84 datum)
069°53'00"	Longitude (WGS84 datum)
69.8833°	Longitude (WGS84 datum)
	The area shaded brown is the property of Kennebec Land Trust.
26	Depth in feet. (Not for navigation)
14	Buoy Number

Unauthorized reproduction of this worksheet is strictly prohibited.
 Lake Cobbosseecontee Total Area - 5,543 acres Maximum recorded depth - 100 feet

Worksheet Produced By:
Bureau of Parks and Lands
 Navigational Aids Program

Date Printed - March 7, 2016
 Subject to annual revision.



Notice! This worksheet has been prepared from aerial photographs and other sources by the Maine Department of Agriculture, Conservation, & Forestry. It is intended to provide only general information concerning navigational hazards on Cobbossee Lake and is not intended to be used solely for navigation. Shaded, white areas indicate shallow areas or hazardous shoals. Navigational aids are not normally placed within the Water Safety Zone (the first 200' from any shore), except when marking a channel or critical, high traffic areas. In addition, navigational aids are shown in approximate locations and may be off station due to human or natural actions. The prudent boater will not rely on any single aid to navigation and use caution when boating in unfamiliar waters. Discrepancies can be reported to the Navigational Aids Program, (207) 582-5771. Depth in feet provided by the Maine Dept. of Inland Fisheries and Wildlife and are not intended for navigation. Neither the Department of Conservation, nor its employees or agents: 1) make any warranty, either expressed or implied, as to the accuracy or reliability of the information shown on this chart nor are they 2) liable for any damages, including consequential damages, from using this chart.